

DistrictView

The FirstView DistrictView gives you access to your entire transportation system in an easy-to-use web-based portal. The platform helps manage daily communication while gathering accurate, system-wide transportation data for administrative-level decision making.



Tracking

Districts can easily track the location of all GPS enabled buses on the map



Messaging

Send district and route service alerts to ParentView users



Visibility

Drill into each route to view the assigned vehicle's GPS information



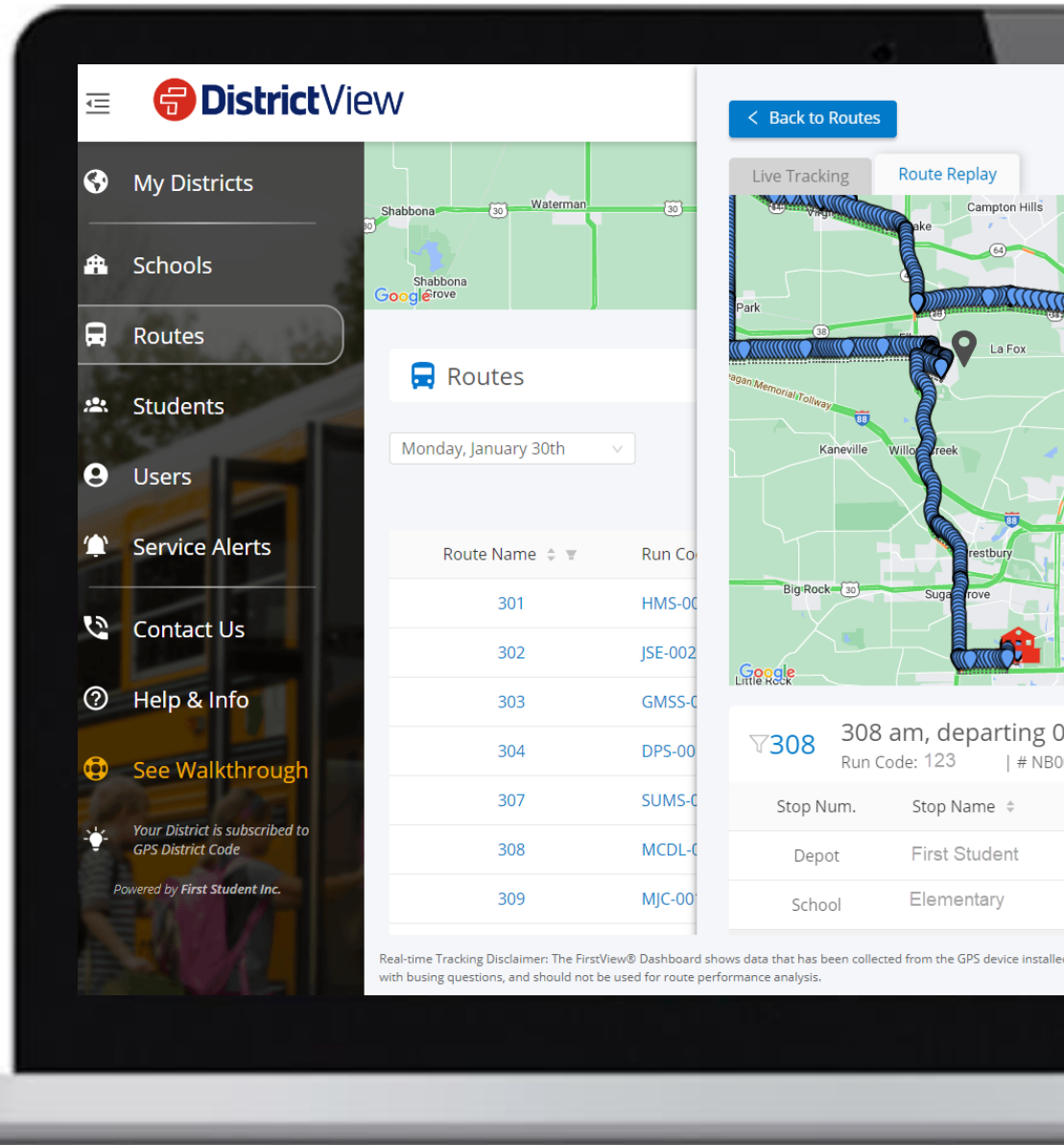
Security

View student information and user information

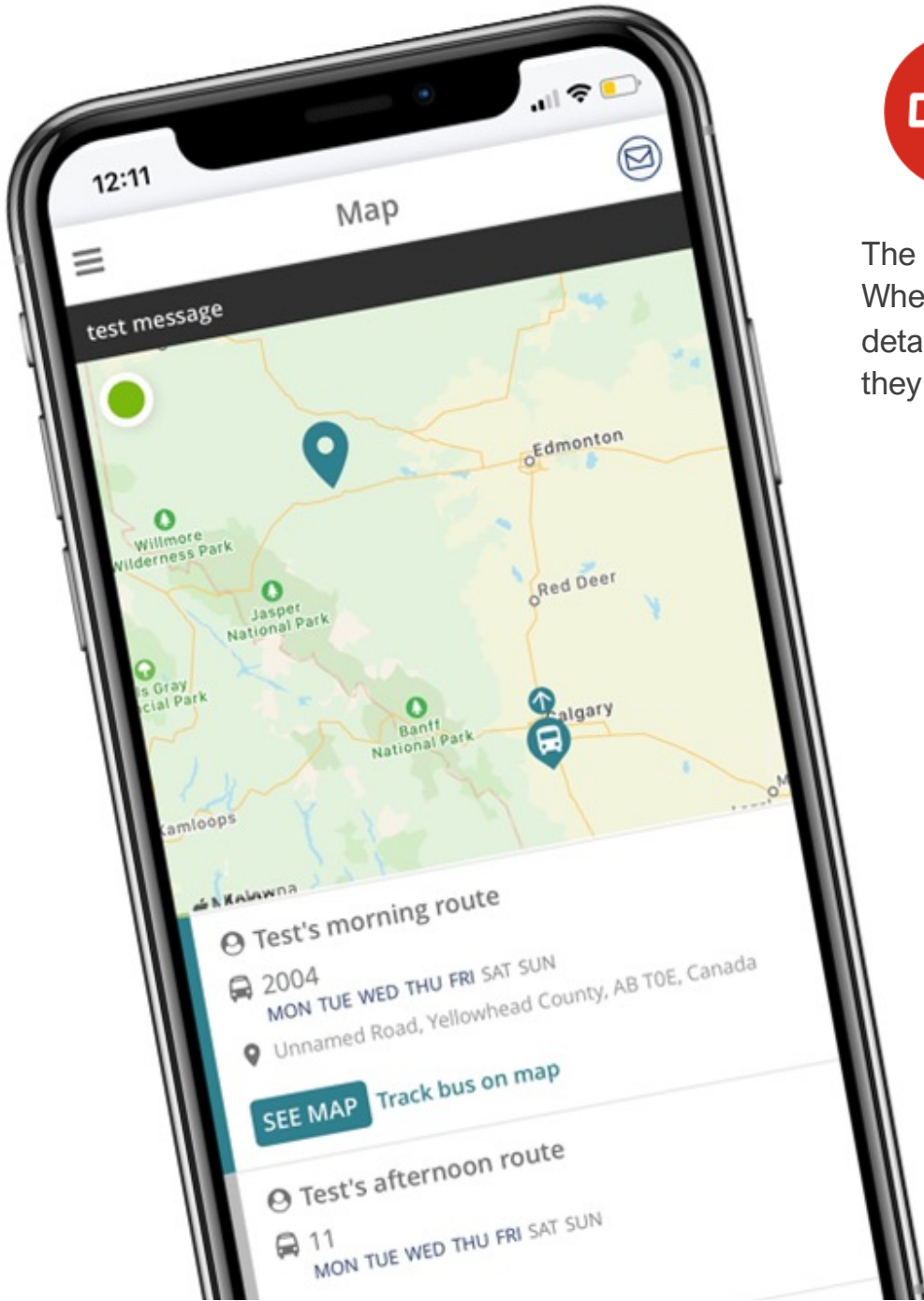


[Want to learn more about DistrictView?](#)
[Watch this video!](#)

NOTE: Many of our systems and tools integrate heavily with data gathered from your District, allowing us to provide accurate reporting and a customized approach. Because these systems rely on unique information about your students and routes, they will not be fully functional on day one. FirstView typically requires one to three months to integrate and sort your data effectively.



Caring for students. That is our First priority.



ParentView

The app gives parents direct access to the status of their child's bus. Whether deciding the best time to meet at the stop, or seeking detailed delay notifications, FirstView gives parents the information they need to plan their day and stay connected.



Instant District Notifications



Know Where the Bus Is



View Tracking Status



Parent Support



Distance Notifications



Multiple Kids - One App

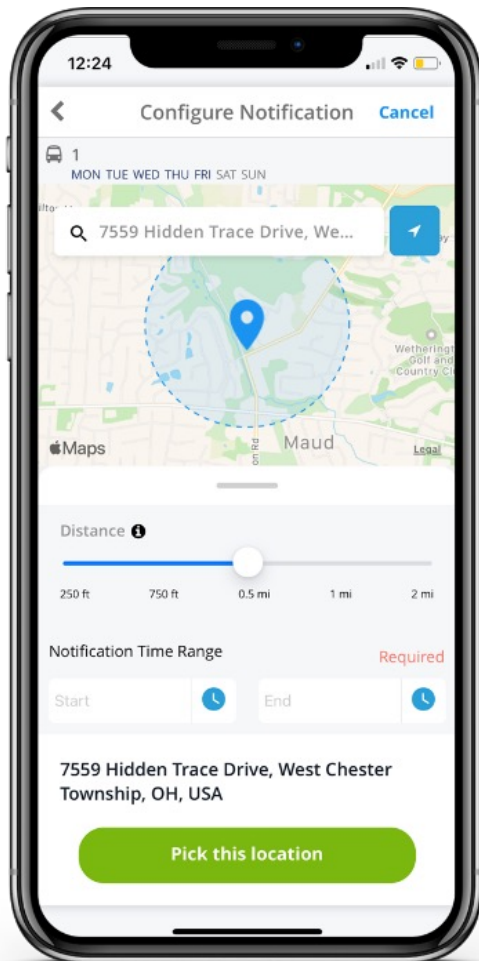


[Want to learn more about ParentView? Watch this video!](#)

 **FIRSTview**

NOTE: Many of our systems and tools integrate heavily with data gathered from your District, allowing us to provide accurate reporting and a customized approach. Because these systems rely on unique information about your students and routes, they will not be fully functional on day one. FirstView typically requires one to three months to integrate and sort your data effectively.

PARENTVIEW DEPLOYMENT



How do Parents get access?

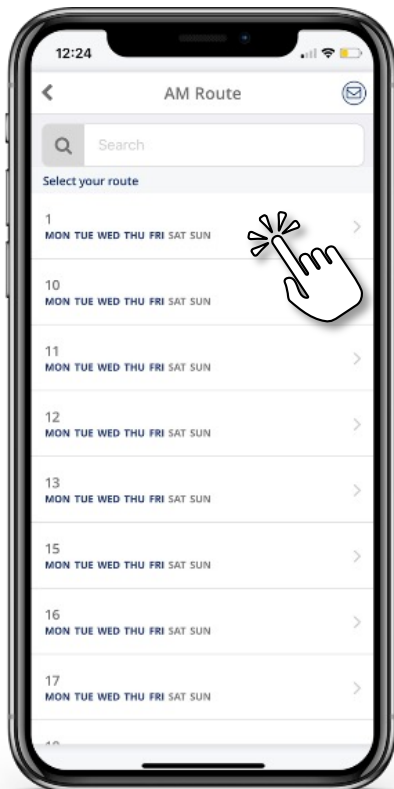
- With district approval, FirstView enables secure app registration.
- FirstView will provide districts with our current marketing/training materials to communicate to their parent community.
- Districts and/or depots will be responsible in providing parents with the necessary information to follow their student's route.
 - Assigned Route Name (as it appears in depot's dispatching system and DistrictView)
 - Student ID (imported from SIS or electronic routing software)
- Parents download the **FREE** mobile app right from their phone **OR** by visiting web.firstviewapp.com and create an account.



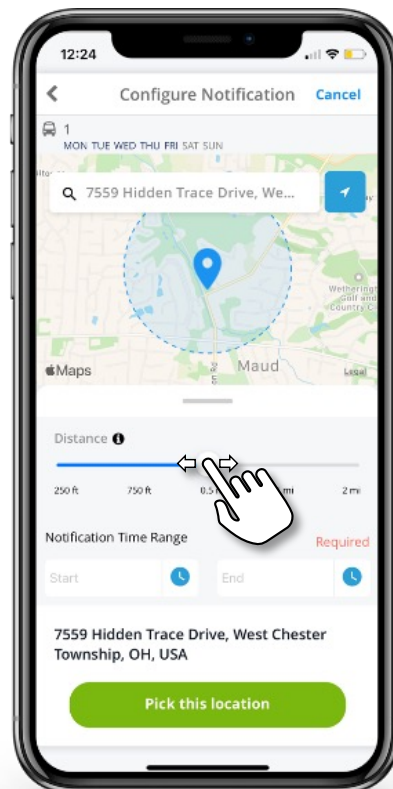
PARENTVIEW TRACKING

Instead of relying on route data to predict an ETA, FirstView GPS simply tracks the bus on the map and allows users to set up a customizable geo-fence around their pick-up or drop-off location to be alerted when the bus is close. FirstView GPS is simple. After creating an account and entering the student's ID, parents/guardians just:

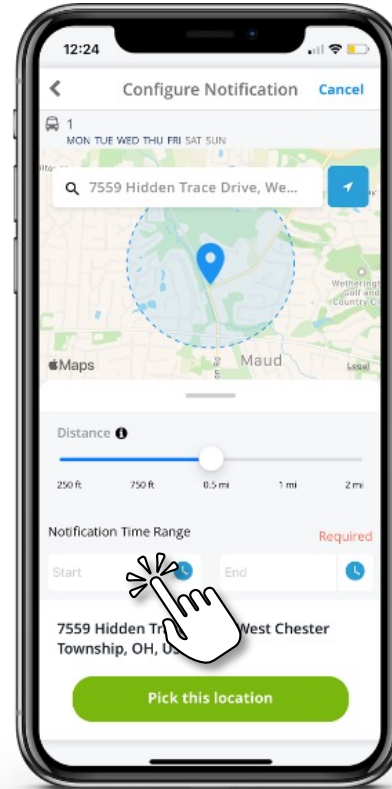
1 Choose the Student's **Route**



2 Drop a Pin and Set Up the **Geofence**



3 Set Up Alert **Notification Hours**



4 Track the Bus and Receive **Alerts**

